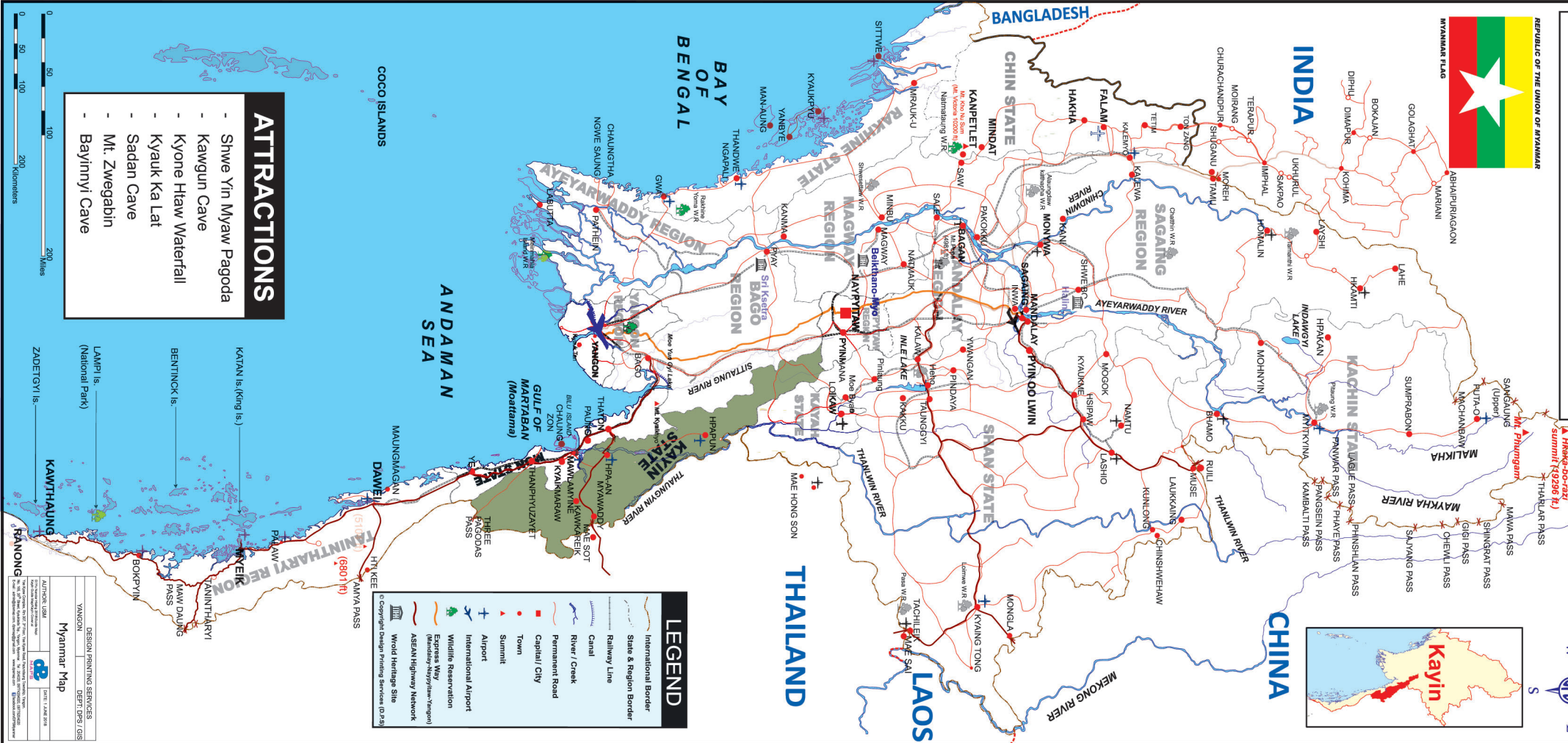


THE MAP OF KAYIN



SHWE YIN MYAW PAGODA

Shwe Yin Myaw Pagoda is located on the bank of Thanlwin River in Hpa-An town of Kayin State. The pagoda is the most famous in Hpa-An, and a favorite spot for tourists in watch the sunset. People visit Shwe Yin Myaw Pagoda and learn why the city is called as Hpa-An. Legend has it that Hpa-An was created by a dragon and a giant frog. The impressive statues of these figures can be seen in the pagoda's compound.

KAYIN STATE



MT. ZWEGABIN

Mt. Zwegababin, at 722 m high is one of the most sacred mountains in Myanmar, with a monastery at its peak. Getting to the top requires a challenging two hour climb up a steep staircase. There is a monkey feeding event every day at around 11 am. Legend has it that there is a strand of the Buddha's hair enshrined in the pagoda. At the foot of the mountain, thousands of large statues of the Buddha can be seen.


- TRADITIONAL FOOD**
- Tar-La-Baw (pork or chicken soup with vegetables)
 - Ta-Ka-Taw (vegetable-soup)



DISTANCE		
Hpa-An	-	Hlaingbwe = 54.9 miles
Hlaingbwe	-	Shwegun = 26.7 miles
Shwegun	-	Hpapun = 73 miles
Hpa-An	-	Hpapun = 101 miles
Hpa-An	-	Thandaung = 221 miles
Thandaung	-	Thandaungyi = 13.5 miles
Hpa-An	-	Kyondo = 39.7 miles
Kyondo	-	Kawkaireik = 14.9 miles
Kawkaireik	-	Myawaddy = 38.4 miles

B&B WITH THANDAUNGYI COMMUNITY BASED TOURISM

Thandaungyi in Kayin State started offering B&B stays last year. Most Christian people are visiting to Thandaungyi due to pilgrimage travelling. Travellers can visit the former British Hill Station, Tea Plantation and factory, Small Butterfly Village, Waterfalls & Hot spring in the surroundings of Thandaungyi, New Bu Baw Mountain, and also explore traditional Bamboo Baskets, Forest Walks, Trekking Trails Cycling, Karen Festivals, Karen New Year Mountain, Harvesting.



KYAUK KA LAT

KyaukKaLat is a pagoda perched atop a sheer rock that rises out of an artificial lake. It is topped with a golden stupa making it unique. It was built near Hpa-An and surrounded by mountains and farmland. From the rock there are great views of the surrounding countryside and near by Mount Zwegababin. Many people visit to enjoy the sunset from there.



BAYINNYI CAVE

Bayinnyi cave is situated 19 km from Hpa-An. The cave is approximately 20 meters in length and has an ancient pagoda with many Buddha statues inside. On the hillside of the cave there is a natural hot and cold spring.



- TRADITIONAL FESTIVALS**
- Karen New Year (Harvest celebration),
 - Lak-Chi-Pwe (Karen elders say prayers for younger for their soul)



SADAN CAVE

Sadan Cave can take 10 or 15 minutes journey to through the cave, which exit into a lake and paddy field view. Thousands of miniature clay inside Sadan Cave.



KAWGUN CAVE

Kawgun Cave near Kawgun village is two miles distance from Hpa-An town, a capital of Kayin State. Kawgun is a natural limestone cave and is located 35 m above sea level on the western bank of Thanlwin River in Hpa-An. It is 12.87 km south of Hpa-An near Kawgun village, on the western bank of Thanlwin river, It is 116 ft above sea level. Kawgun cave is one of the natural lime stone caves and has the 7th Century artwork. Inside are thousands of tiny Buddha images that carvings line the walls and roofs of the cave.



KYONE HTAW WATERFALL

Kyone Hta W waterfall is next to Htiklawtho and is located at Hlaingbwe town in Kayin State. KyoneHta W waterfall is surrounded by a pristine forest. The waterfall is becoming a popular attraction for both local and foreign tourists who are drawn by the naturally green-coloured water. The best time to visit is at the drier times of the year.

TOURIST MAP OF KAYIN STATE

Ministry of Hotels & Tourism

Building No.33, Nay Pyi Taw, Myanmar.
Tel : 95 67 406130, 406131, 406460, 406244 Fax : 95 67 406060, 406466
Email : mohtmail@gmail.com, dg.dhtd.moht@gmail.com,
director.information.moht@gmail.com, tourismmyanmar.org@gmail.com
Website : www.tourism.gov.mm, www.facebook.com/moht.mm

© Copyright Design Printing Services (D.P.S)














KAYAH STATE

KAYAH STATE

REGION

YANGON REGION

LEGEND

-  State & Region Capital
-  City
-  Village
-  ASEAN Highway Network
-  Mandalay - Naypyitaw - Yangon
-  Express Way
-  Main Road
-  Permanent Road
-  State & Region Boundary
-  International Boundary
-  Railway Line
-  Airport
-  Irrigation / Dam

ATTRACTIONS

- Shwe Yin Myaw Pagoda
- Kawgun Cave
- Kyone Htaw Waterfall
- Kyauk Ka Lat
- Sadan Cave
- Mt. Zwegabin
- Bayinnyi Cave

DESIGN PRINTING SERVICES		
YANGON	DEPT: DPS / GIS	
<h1>Kayin State</h1> <p>Scale 1 : 1,250,000</p>		
AUTHOR: AYE MIN OO		DATE : 1 JUNE 2018
MYINT MYINT MAW, U SAN MYA, SOONG THIRI ALING, AUNG PHYO VIALI		PHYO KO KO SAN, UY NANDAR HLAING, WAU YAN PHYO
No. 165, 3 rd Street, Kyaukseada Tip, Yangon, Myanmar. Tel : 204020, 0973204020, 0973204020 E-mail : admin@dpsmap.com, dpsmap@gmail.com www.dpsmap.com facebook.com/DPSMyanmar		

KAYIN STATE

Capital	HPA-AN
Population	1,593,053
Area	11731 sq. miles
How to get there	By air, train, car
Places of interest	
1. Mt. Zwegabin (Symbol of peace)	
2. Bayint Nyi Cave	
3. Thandaung Hill Resort	
4. Saddan Cave	
5. Kyauk Ka Latt Pagoda	

KAYIN STATE

Kayin State, also known as Karen State, covers a total area of 11,731sq km. It shares borders with Mandalay Region and Shan State to the north, Kayah State and Thailand to the east, and Mon State and Bago Region to the west. The capital is Hpa-An and Mount Zwagabin is its most famous landmark. Thandaung is a picturesque hill station in the north of the state that is developing into a popular resort town.

HOW TO GET THERE

The Kayin State in mountainous region renowned for its limestone caves and beautiful scenery. The capital city in Hpa-An, approximately 270 km from Yangon. It is easily accessible and a six hours drive from Yangon. Buses depart daily. It is also possible to access Hpa-An by road from Kyaukhtiyo Pagoda (Golden Rock Pagoda).

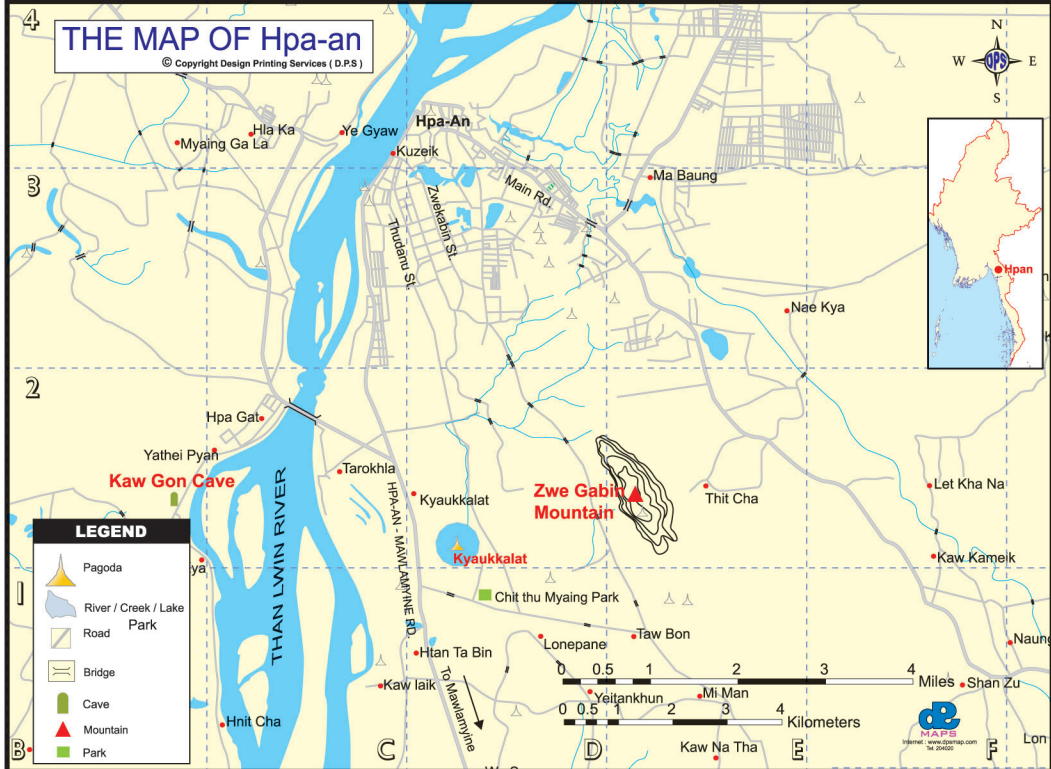
AMAZING CAVES

Kayin state offers many scenic spots comprising of hills and rivers, and farmlands. Lumbini Garden, on the western side of the Mt. Zwegabin mountain, is the most popular place to start the ascent, and is home to over 1100 Buddha statues.

The two famous caves in Kayin State are Bayin Nyi Cave and Kawgun Cave. Bayin Nyi Cave is in quite a large complex with hot springs at the base of the hill. In Kawgun Cave, thousands of tiny clay Buddha images and carvings, some dating back to the 7th century, can be seen mounted on the walls and roof of the main cave. Other eight caves can be found in Kayin State, namely Saddan, Phakat, Htaungwi, Yathaepyan, Wepyan, Pathone Khayone cave and Kokka-thaung Caves.

SURROUNDINGS (SIGNIFICANT TOWNS)

Myawaddy is a town on the Thai border with the newly-built road which connects Myawaddy with the rest of Myanmar, passing through the beautiful Dawna mountain ranges. Thandaung was developed as a hill station during colonial times by the British and Mottama was captured by the British in the First Anglo-Burmese War of 1824–1826. Thandaung is a very beautiful hill station and an important tea, coffee and fruit producing region.

**HPA-AN**

Hpa-an is a capital of Kayin State. Recently removed from the restricted list of travel destinations. Possible to reach it by road from Yangon across a new Bridge (Thanlwin) over the Thanlwin River. Hpa-an is small town but busy commerce center you can see farmer coming to town in horsecarts or trishaws stacked with baskets of mas to sell in the market. Most of people are Kayin.

Hpa-An has a tropical monsoon climate (Köppen climate classification Am). Temperatures are very warm throughout the year, although maximum temperatures are somewhat depressed in the monsoon season due to heavy cloud and rain. There is a winter dry season (November–April) and a summer wet season (May–October). Torrential rain falls from June to August, with over 1,100 millimetres (43 in) falling in August alone.

Hpa-An is linked to Yangon, Mawlamyine and Hpapun by air. There are express buses from Hpa-An to Yangon, Mawlamyine, border trade of Myawaddy and other towns.

Hotels & Restaurants

HPA-AN

1. Grand Hill Hotel
(9)Qr; Sin Phyu Shin Road,
Yadanardipa Quarter.
Tel : 058-22286, 22491
2. Hotel Zweekabin
(7)Quarter, Taungmi Village.
Tel : 09-8700100/200/300
3. Angles Land Hotel
4/600, Padauk Street,(4)Quarter.
Tel : 0949771885
4. Miba Myitta Hotel
Yadanadipa Myitta Street, (9)Quarter.
Tel : 058-23366/77/88
5. Hotel United (Hpa-An)
9/18-A, Ahdipadi Road, Zweekabin(1),
(9) Quarter.
Tel:058-23039/09-253452738/39
6. Hotel Than Lwin Paradise
Shwe King (4)Street, (8)Quarter.
Tel : 058-22277,09-799911122
7. Hotel Gabbana
#86,Shwe Bo Kyaung Taung, 30 Quarter.
Tel : 058-22425,22509,221511
8. Hpa-An Lodge
Hpa-an-Tawpon Street, Tawpon Village
Tel : 09-73237107,09-250111169



Kayin Cultural Museum

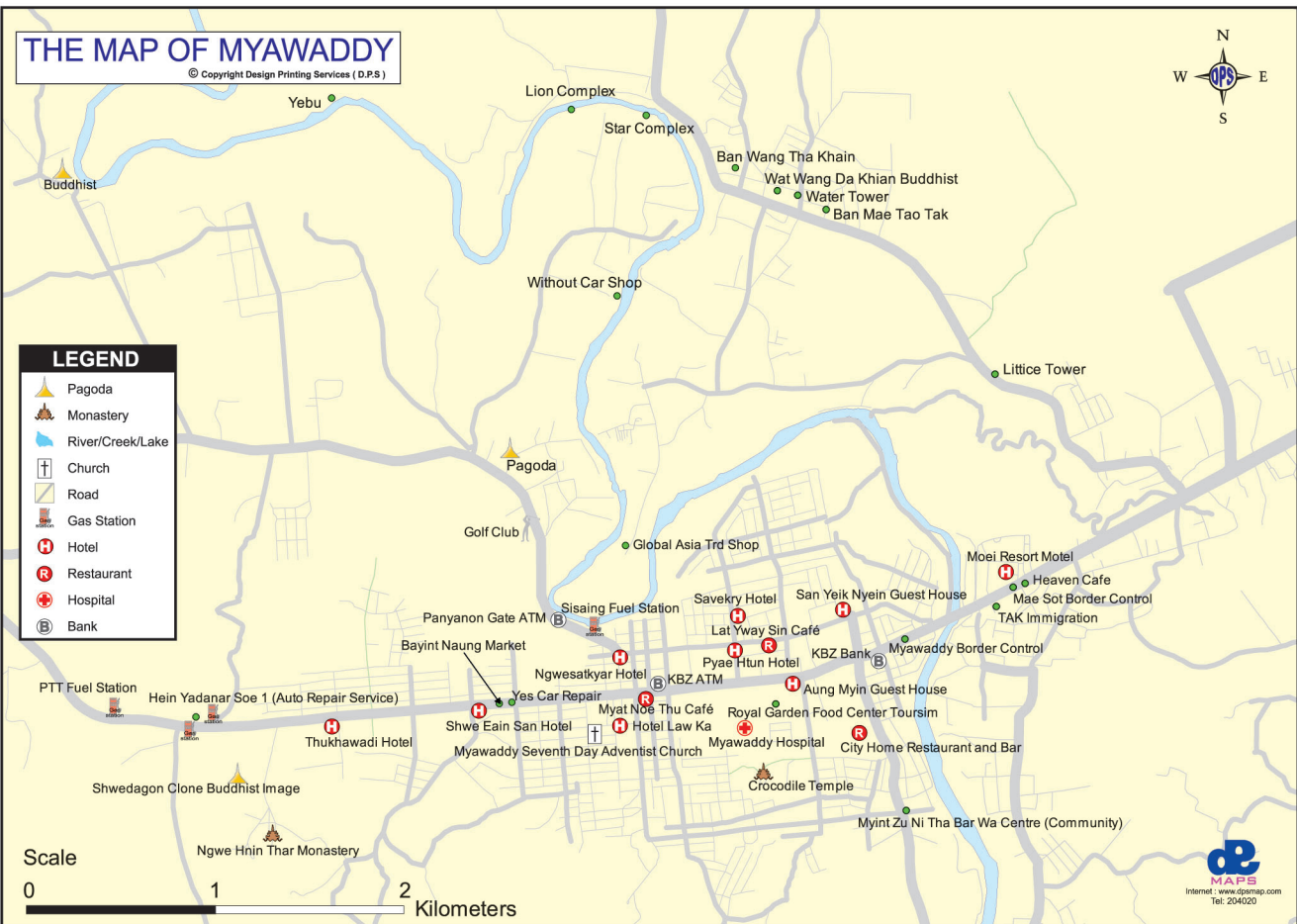


Hotels & Restaurants

15. Soe Brother Guest House
146, Thit Sar Street, (2) Quarter.
Tel : 058-21372, 09 49791823
16. Galaxy Motel
Corner of Thitser & Thida Street, (2) Quarter.
Tel : 058-21347
17. Than Lwin Pyar Guest House
(2/75), West of Thida Street, (2) Quarter.
Tel : 058-21513/09-8731285
18. Soe Brother (II) Guest House
(2/620), Bldg (45/Myodawoo), Ingyin Street,
(4) Quarter.
Tel : 058-22748, 09 425000850

MYAWADDY

1. Myawaddy Hotel
Bayinthaung Road, (4)Quarter,
Myawaddy Township.
Tel : 058-50519/0931762825
2. Law Ka Pan Eain Hotel
Peaceful Street, (4) Quarter.
Tel : 058-51330,09-31223727
3. Ngwe Satkyar Hotel (I)
Peaceful Road, (4) Quarter.
Tel : 058-50806
4. Ngwe Satkyar Hotel (II)
Bogyoke Road, (4) Quarter.
Tel : 058-50213
5. Grade One Hotel
MEC No(493/494/495/496),
Asia Street, (4) Quarter.
Tel : 09-776160076
6. Aung Zabu Linn Hotel
MEC No(52), (4) Quarter.
Tel : 058-51445, 058-51446, 09-764632585



MYAWADDY

Myawaddy is a border town between Myanmar and Thailand. It is connected to Mae Sot on the other side of the border. The border immigration between the two countries arranges the day-pass near the border.

The Myawaddy market is full of all kinds of clothes, household goods, and vegetables were for sale. There is also the main pagoda in Myawaddy.

HPAPUN

Hpapun Township also known by the Karen people as Mutraw or Bu Tho Township) is a township of Hpapun District in the Karen State of Myanmar. It lies on the border of Thailand across the Salween River. The central part of the township is bounded on the west by the Yunzalin River. Hpapun Township's administrative center is Papun.